









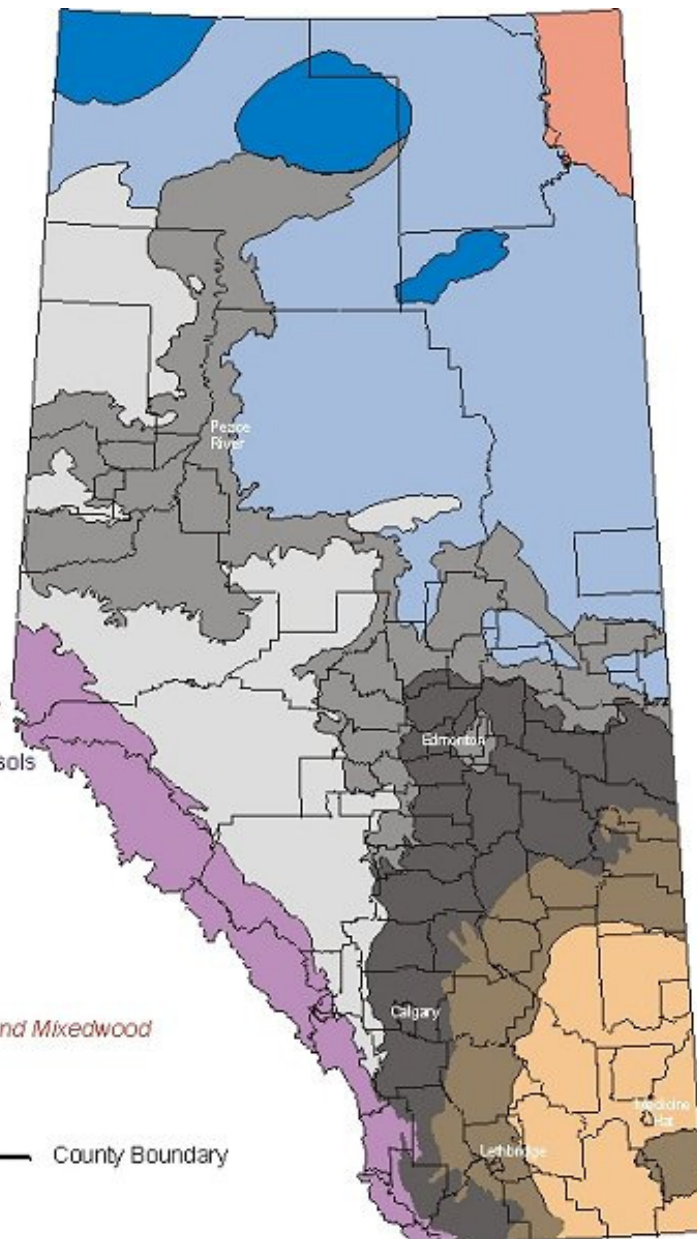


# Soil Group Map of Alberta

## Soil Groups *Natural Subregions*

-  Brown Chernozemics  
*Dry Mixedgrass*
-  Dark Brown Chernozemics  
*Mixedgrass, Northern Fescue*
-  Black Chernozemics  
*Foothills Fescue, Foothills and Central Parkland*
-  Dark Gray Chernozemics, Dark Gray - Gray Luvisols  
*Dry Mixedwood, Peace River Parkland*
-  Brunisols, Gray Luvisols  
*Montane, Sub-alpine, Alpine*
-  Gray Luvisols  
*Upper and Lower Foothills*
-  Gray Luvisols, Organics  
*Peace River Lowlands, Boreal Highlands, Wetland Mixedwood*
-  Organic Cryosols, Gray Luvisols  
*Sub-arctic*
-  Brunisols  
*Athabasca Plain, Kazan Upland*

 County Boundary



The source of the materials is <http://www.agriculture.alberta.ca>. The use of these materials by the North Peace Applied Research Association is done without any affiliation with or endorsement by the Government of Alberta. Reliance upon the North Peace Applied Research Association's use of these materials is at the risk of the end user.